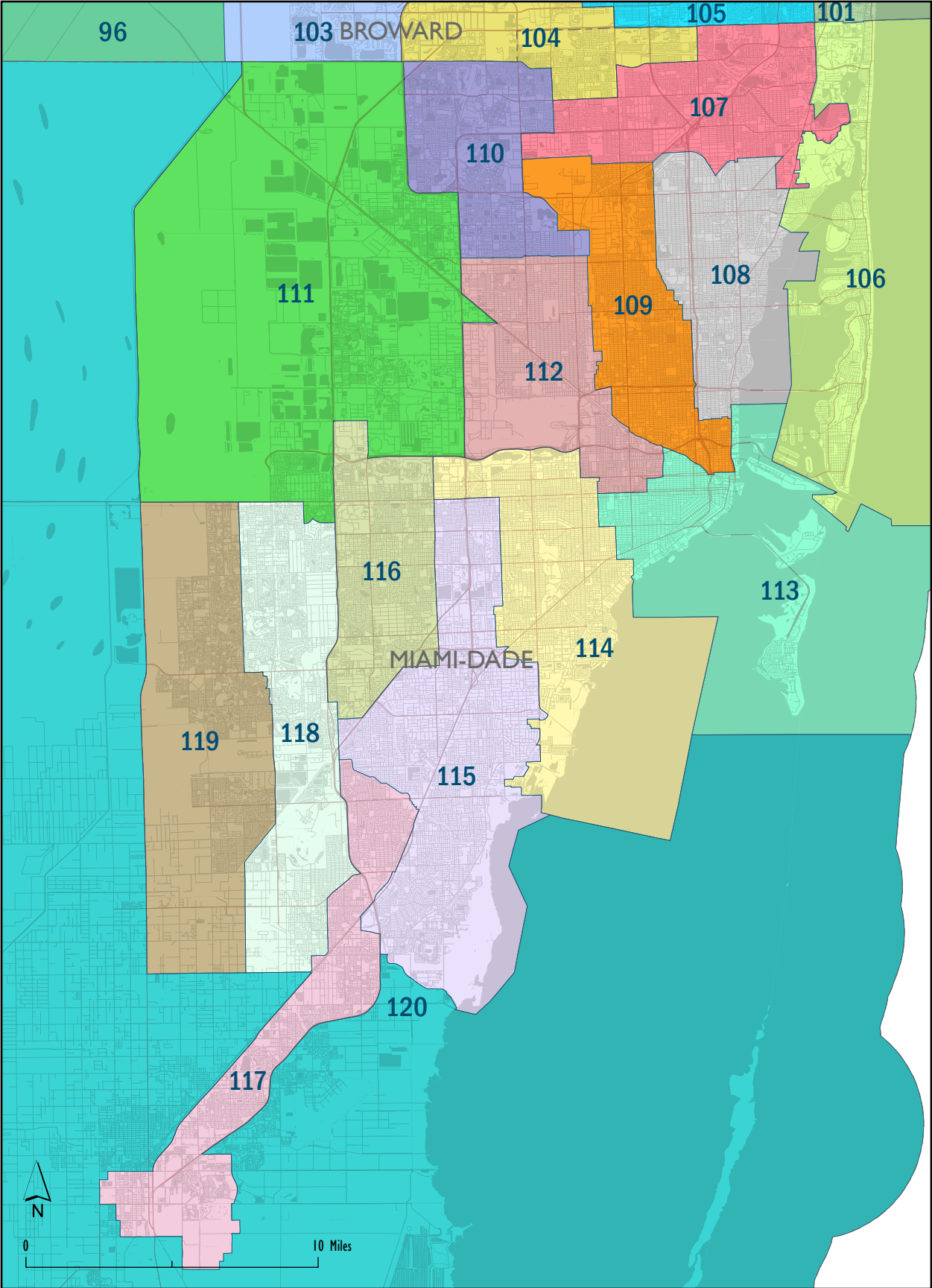
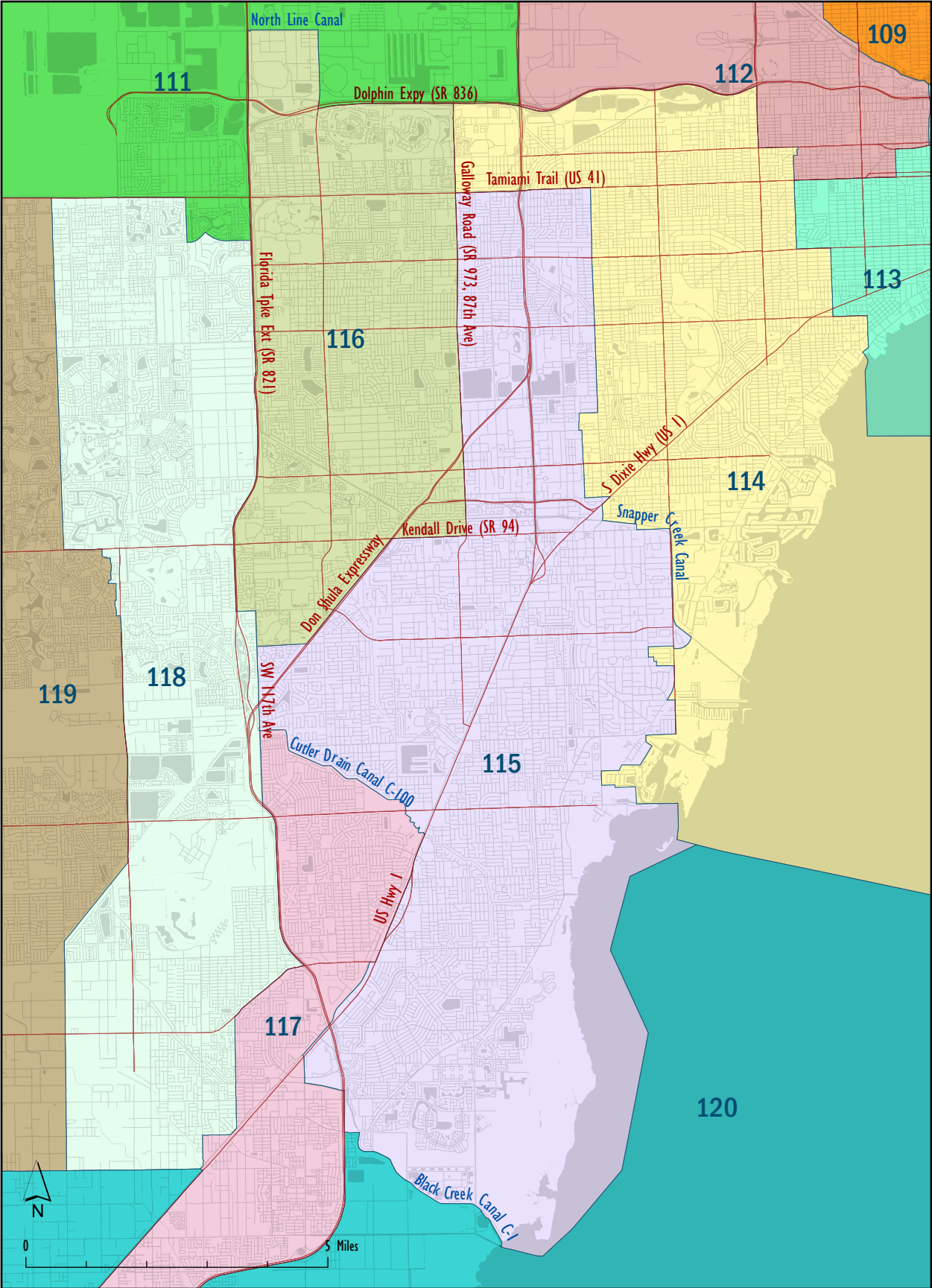


Map 2: State House Districts in Palm Beach, Broward, and Miami-Dade Counties

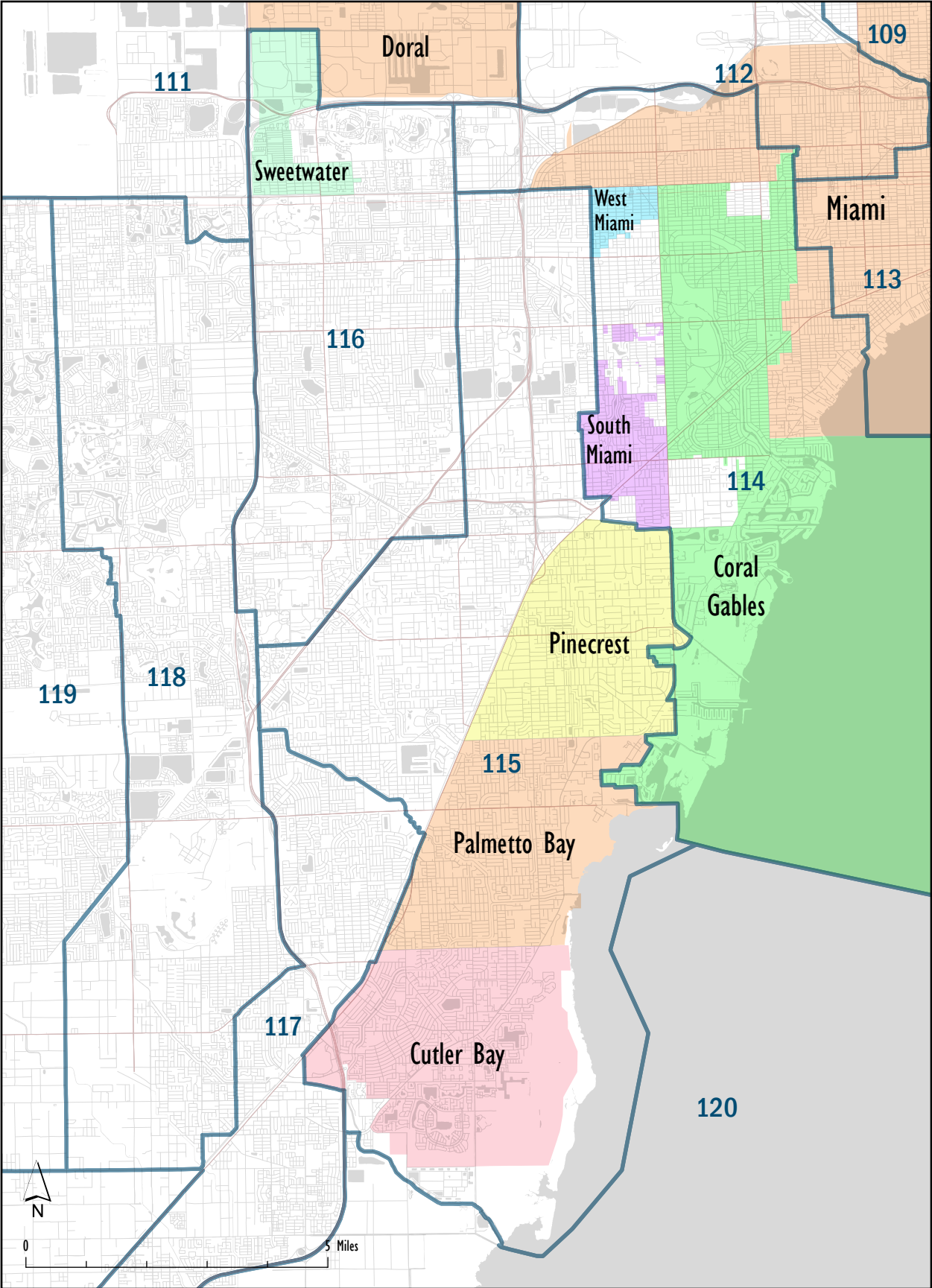


Map 3: State House Districts in Miami-Dade County



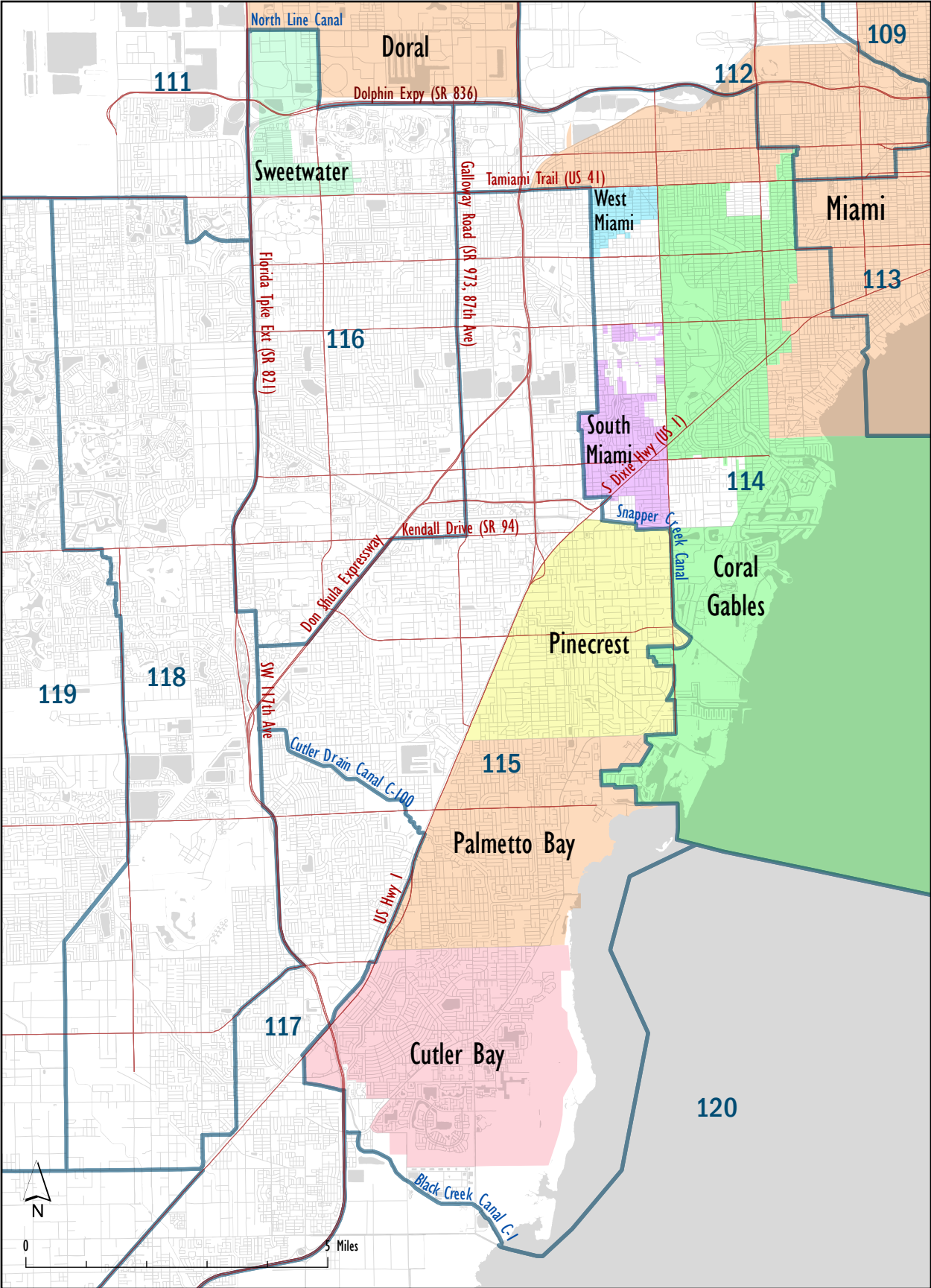
Map 14: State House Districts 115 and 116 – Geographical Features



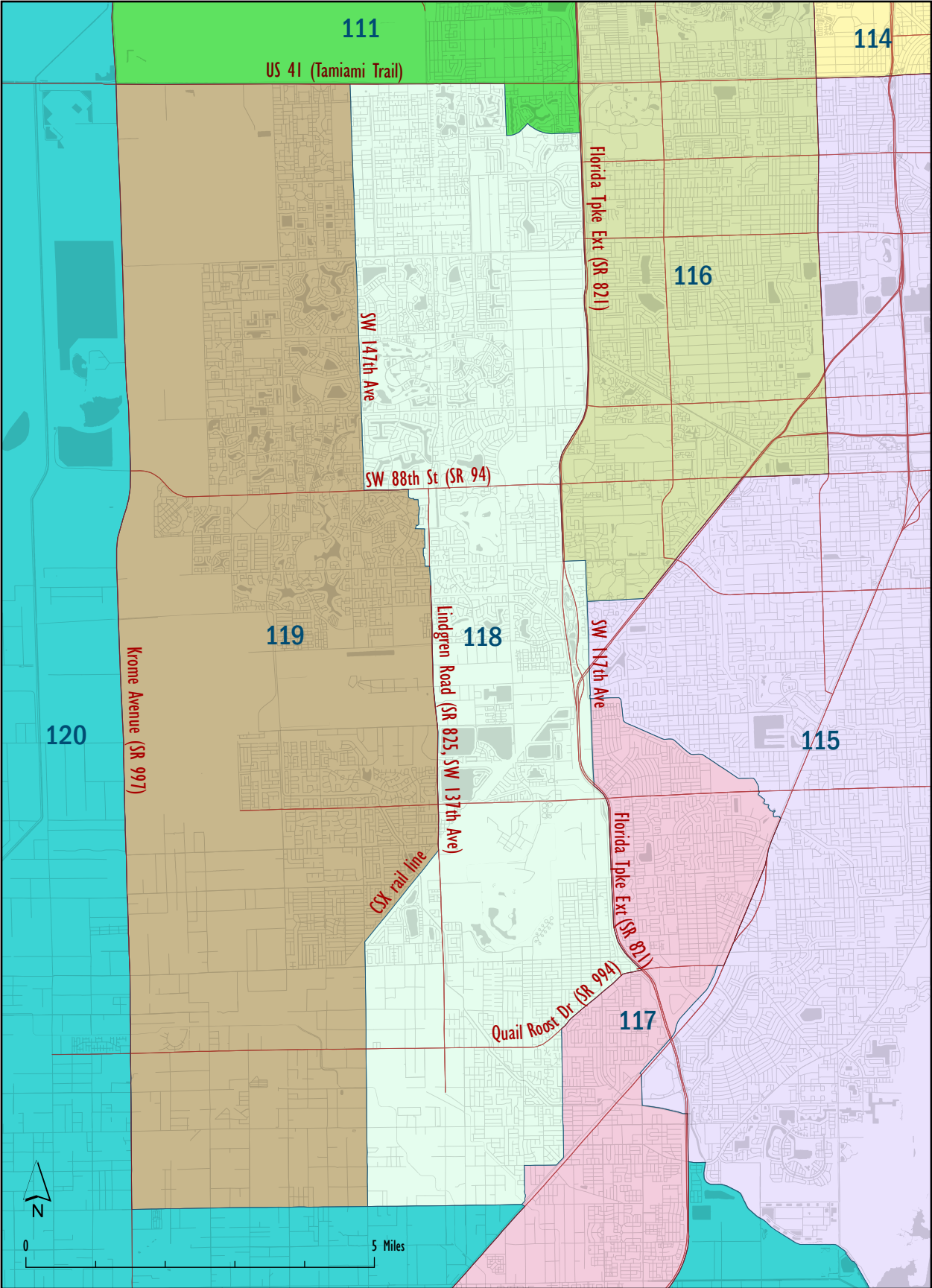


Map 15: State House Districts 115 and 116 – Municipalities

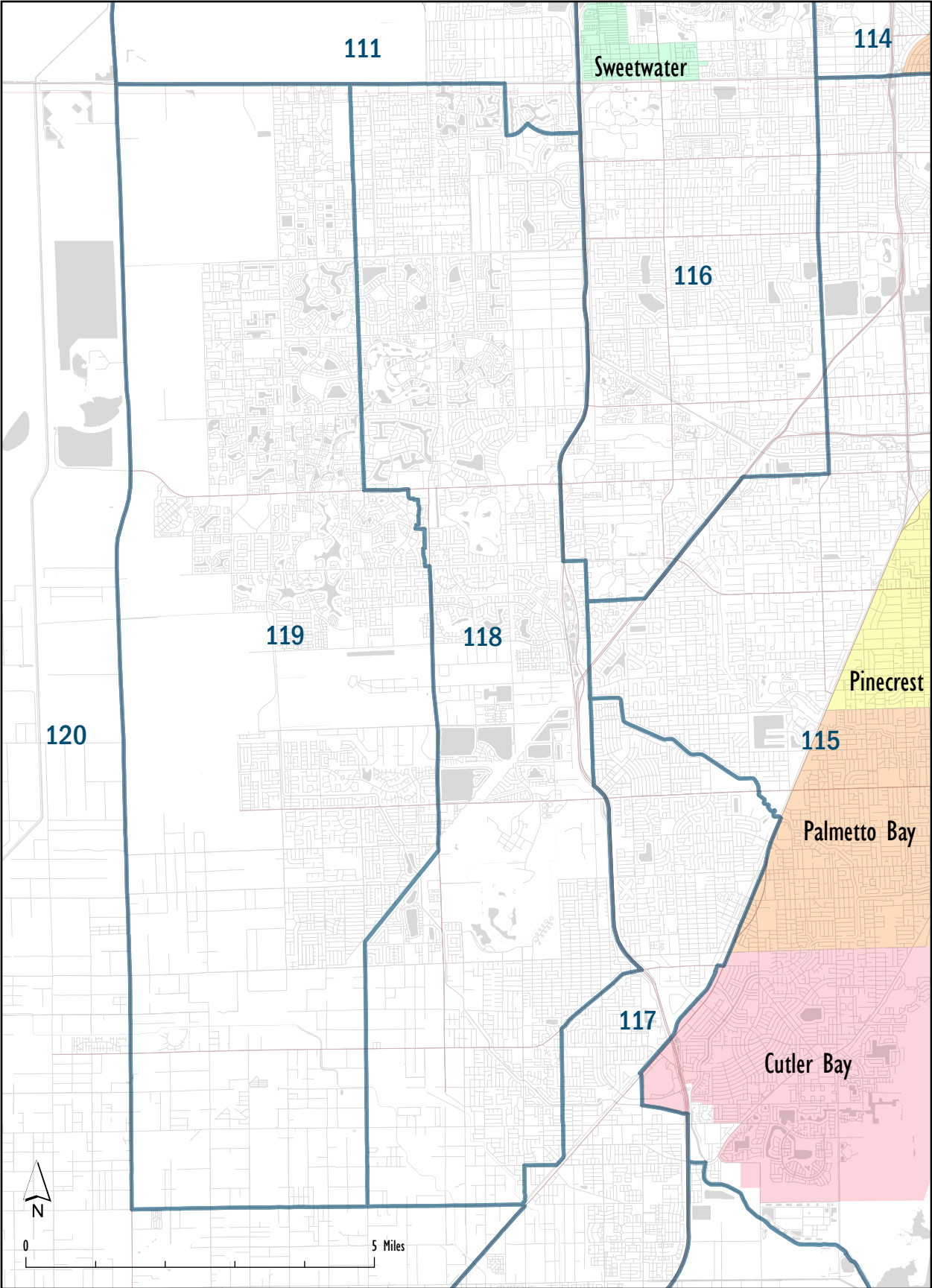




Map 16: State House Districts 115 and 116 – Municipalities and Geographical Features

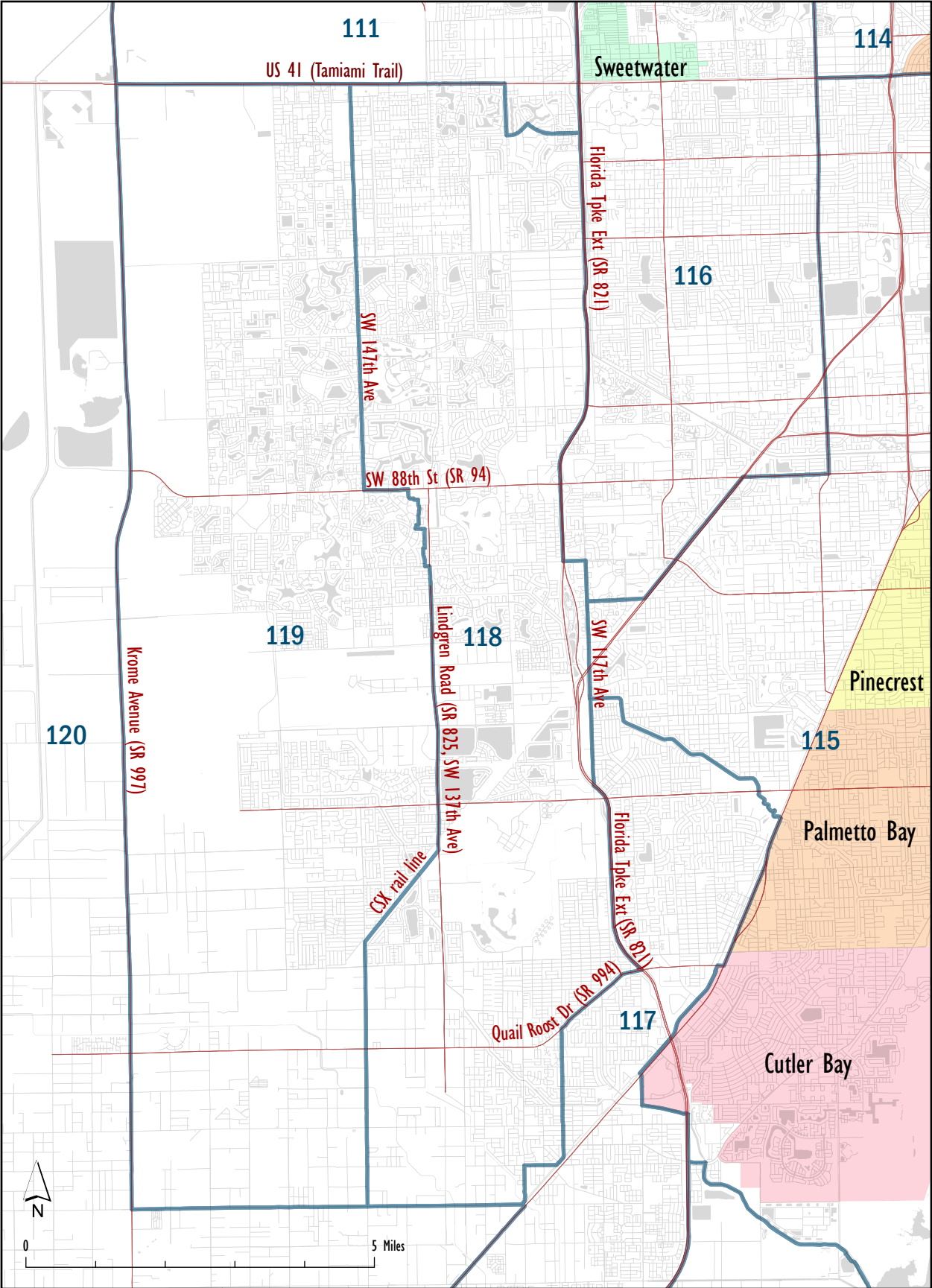


Map 17: State House Districts 118 and 119 – Geographical Features

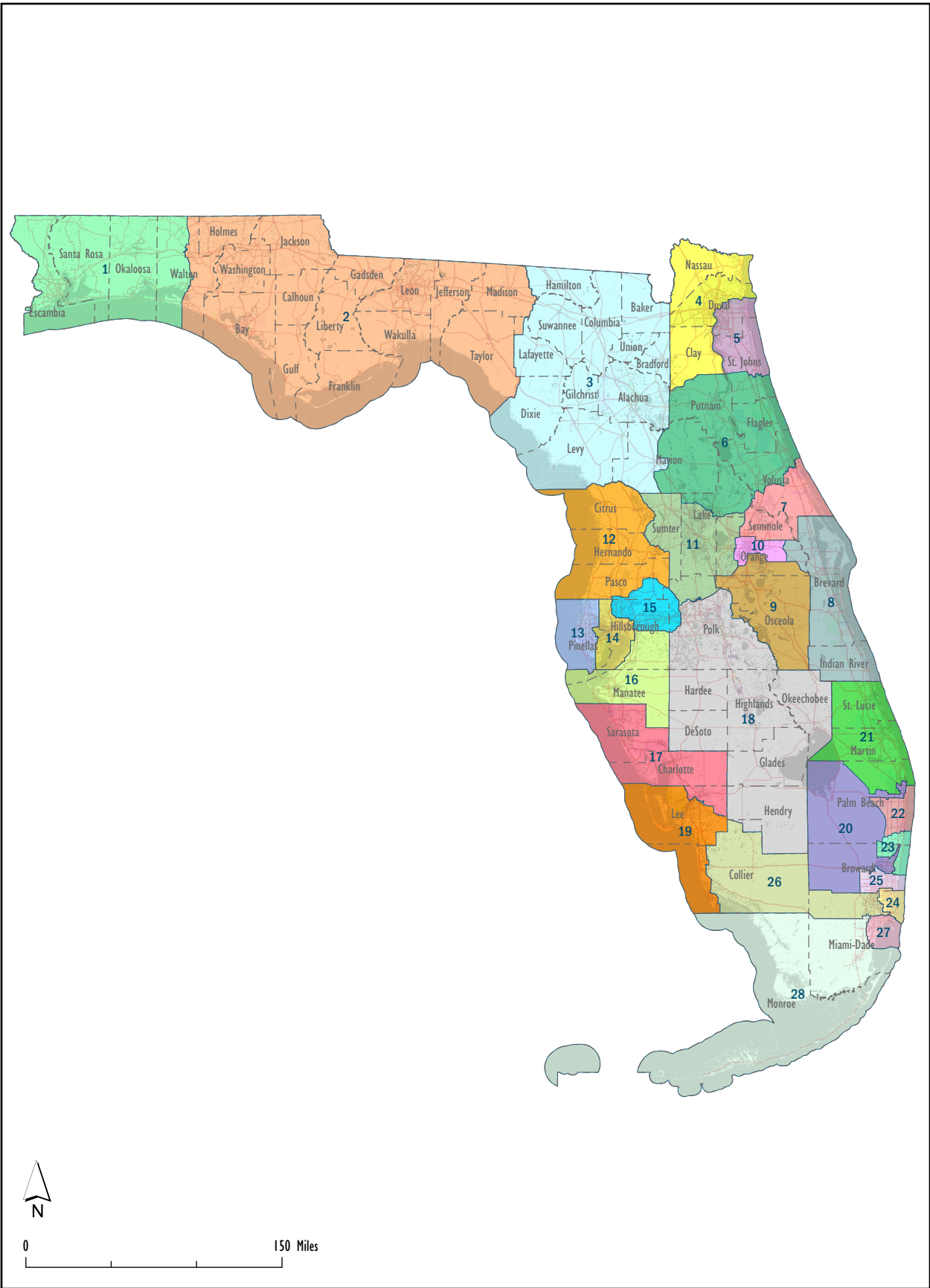


Map 18: State House Districts 118 and 119 – Municipalities

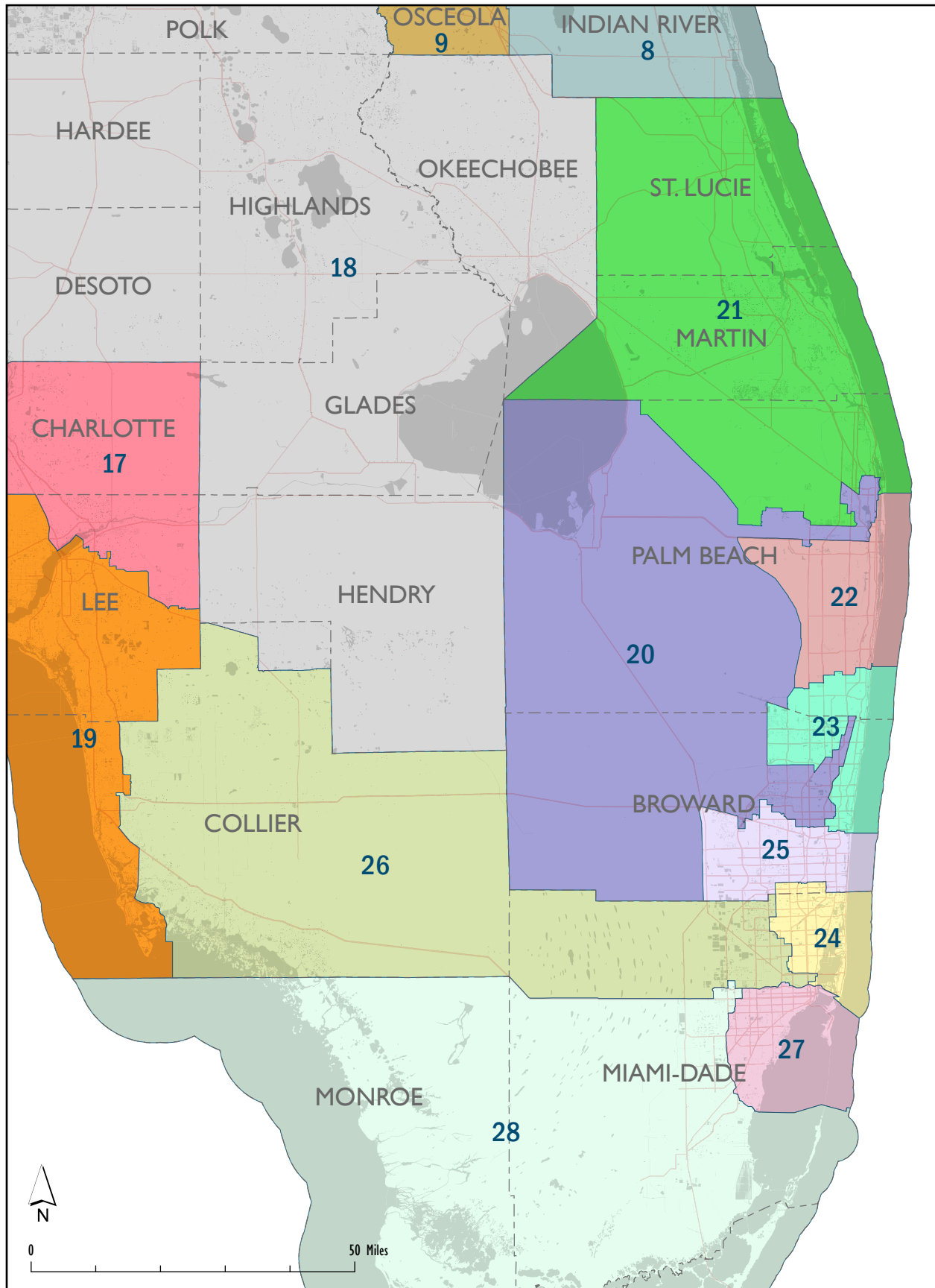




Map 19: State House Districts 118 and 119 – Municipalities and Geographical Features

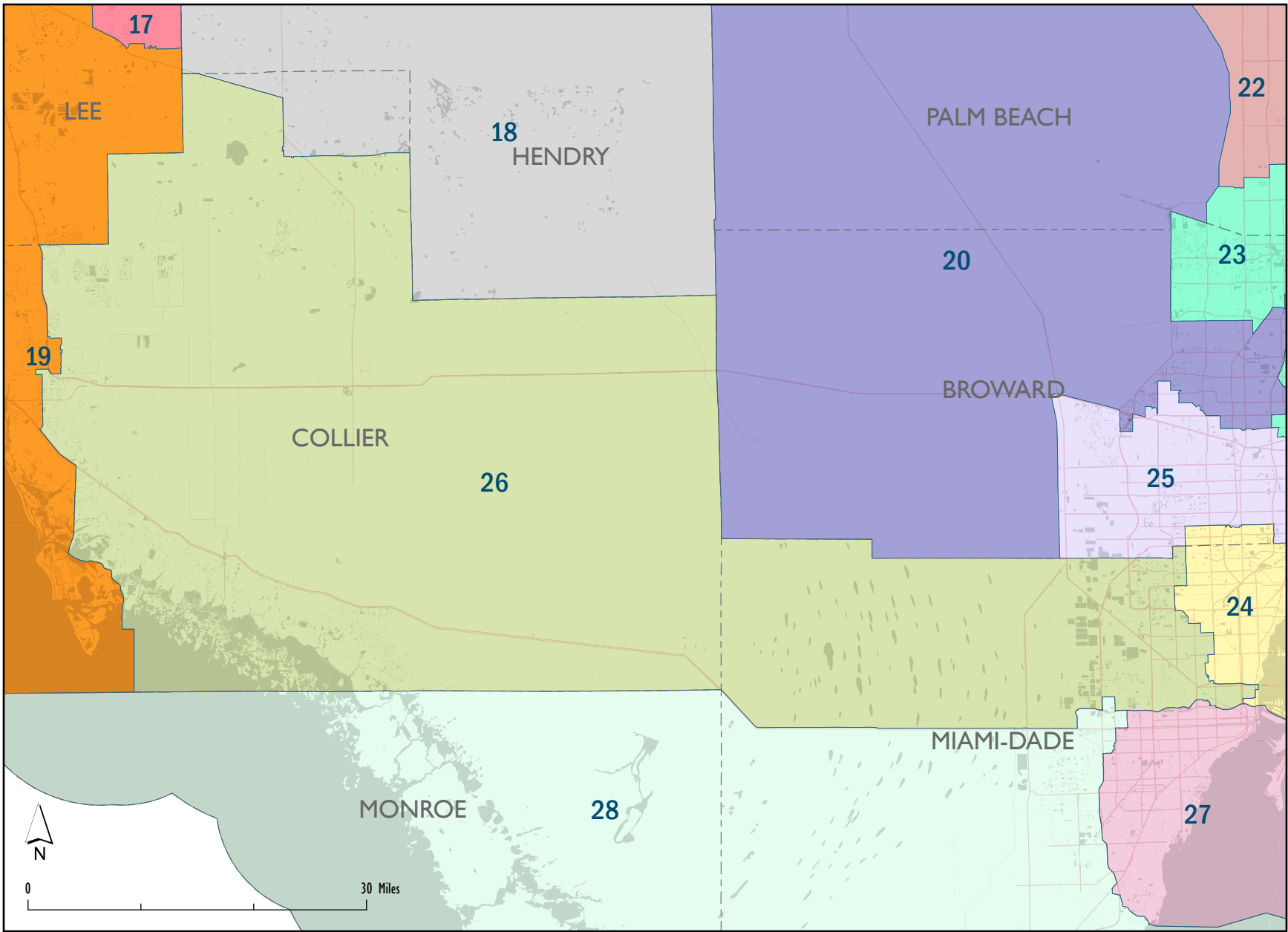


Map 21: Congressional Districts

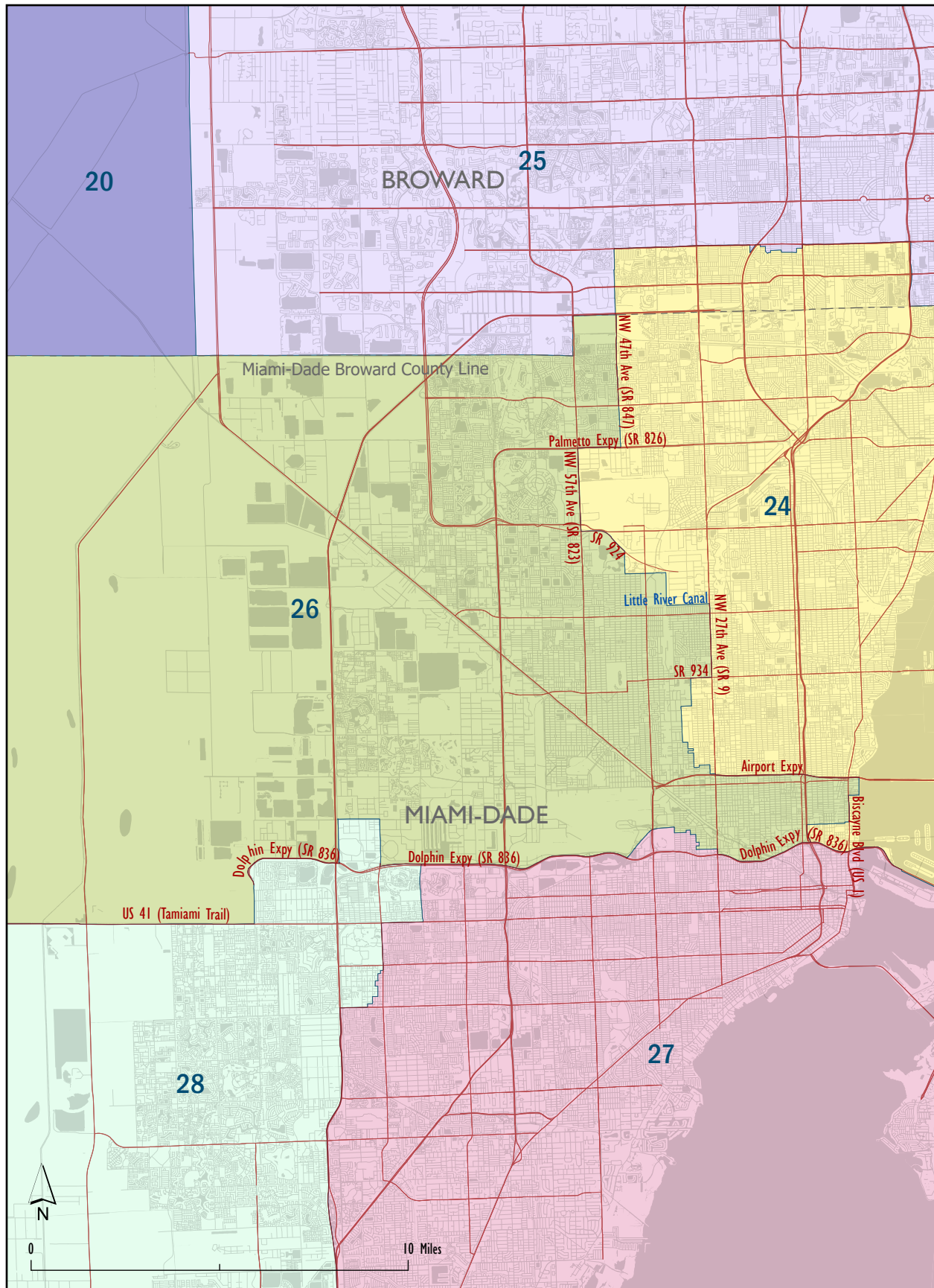


Map 22: Congressional Districts in South Florida

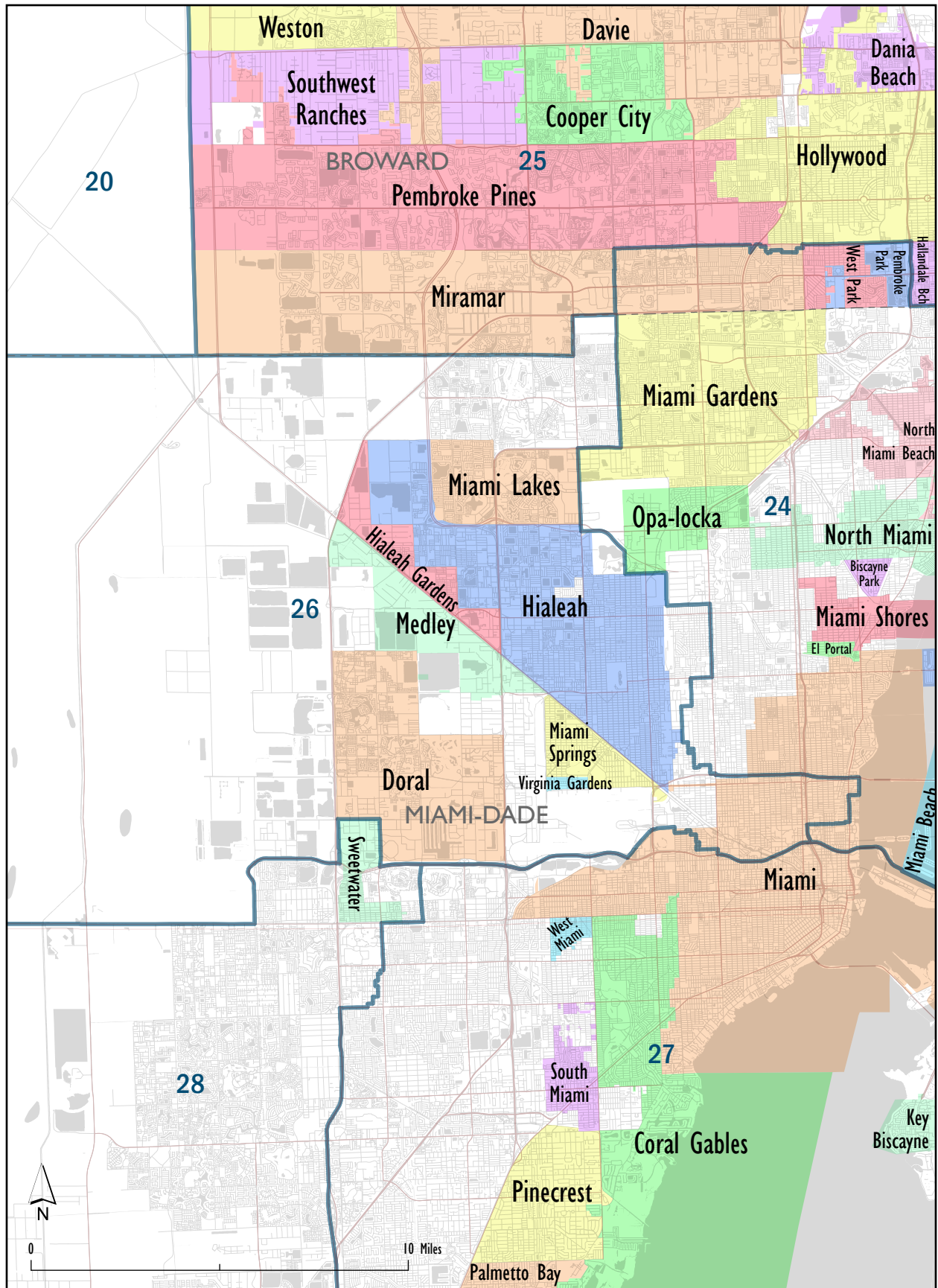




Map 23: Congressional District 26

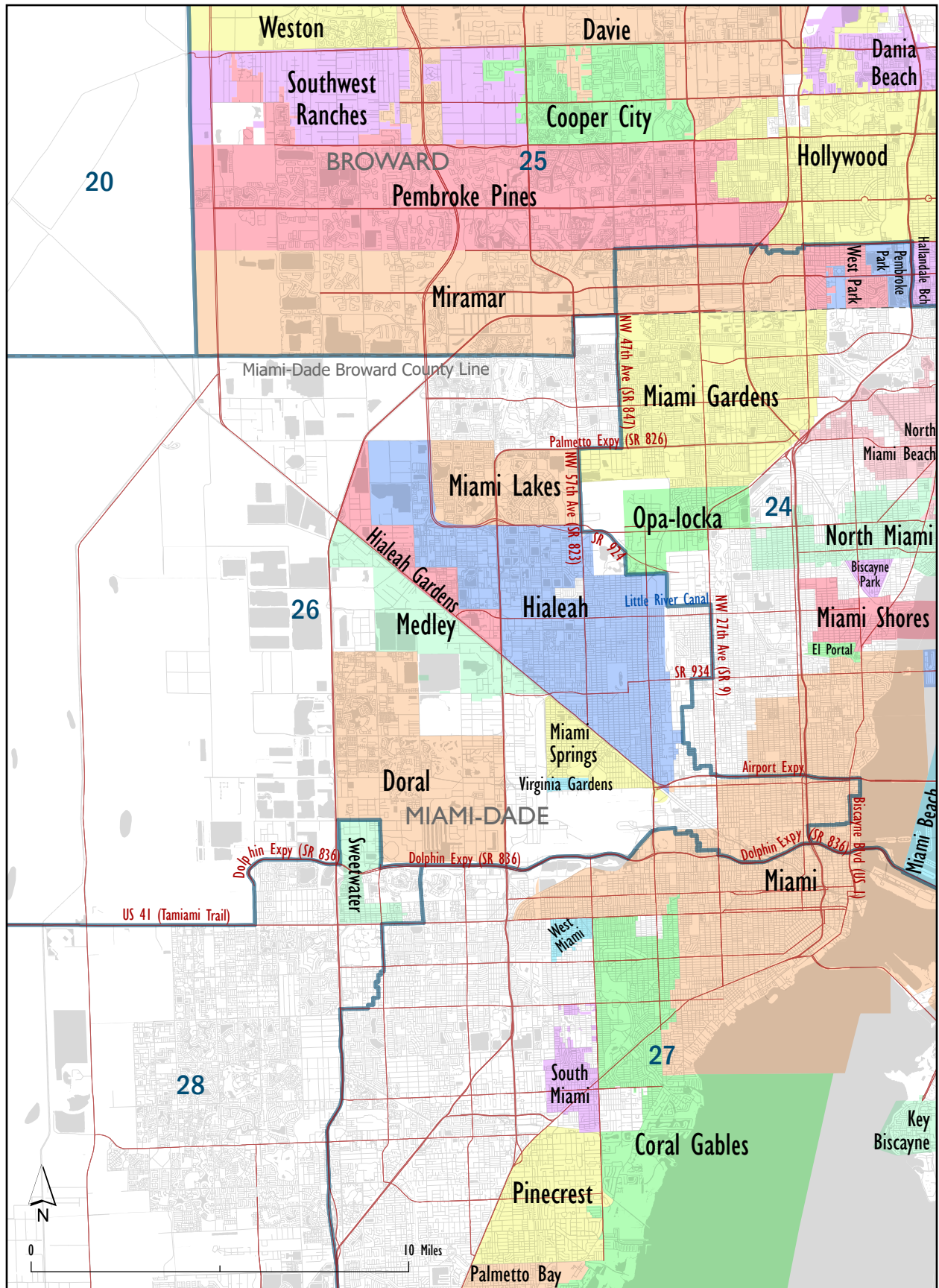


Map 24: Congressional District 26 in Miami-Dade County – Geographical Features

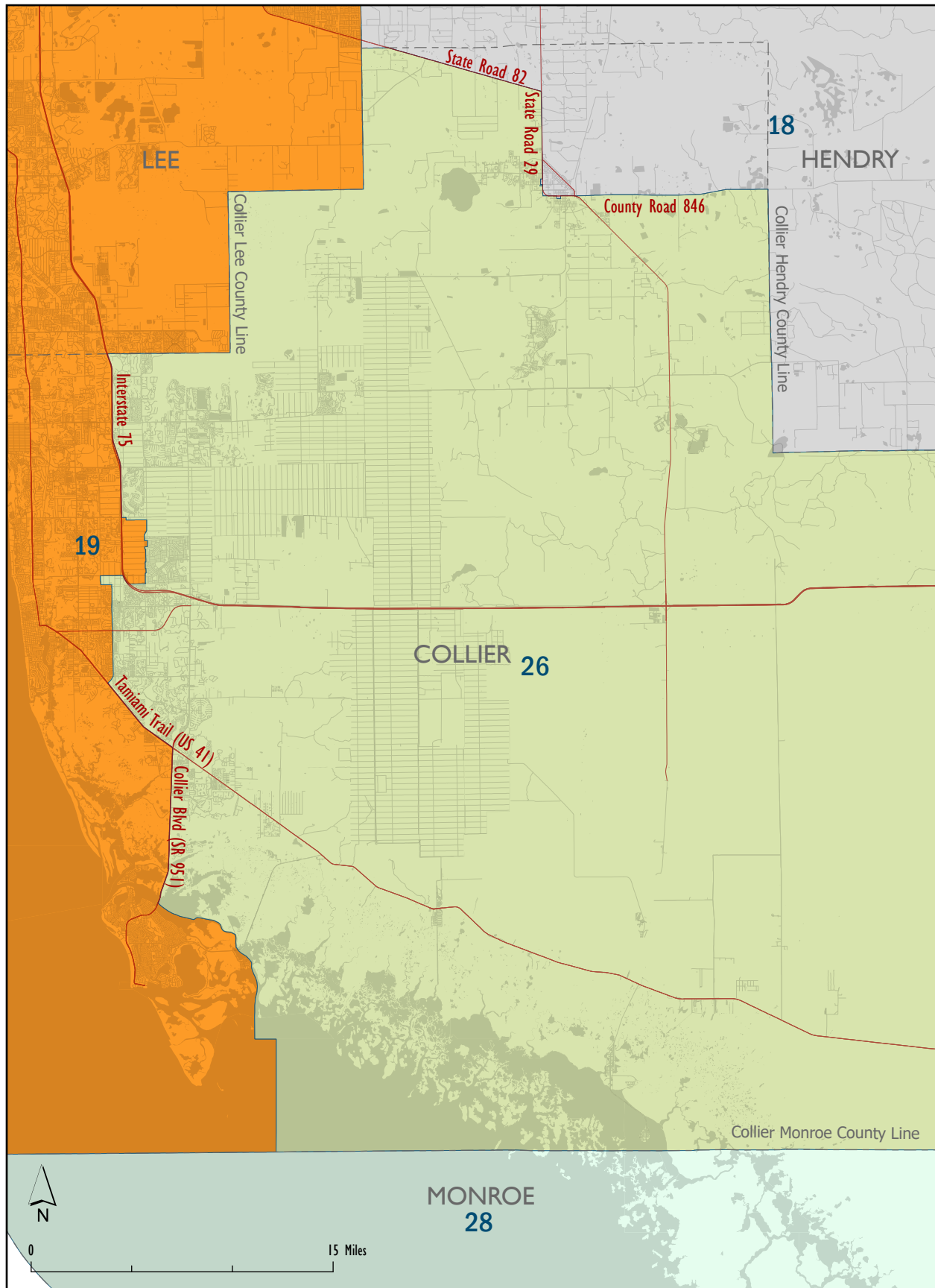


Map 25: Congressional District 26 in Miami-Dade County – Municipalities

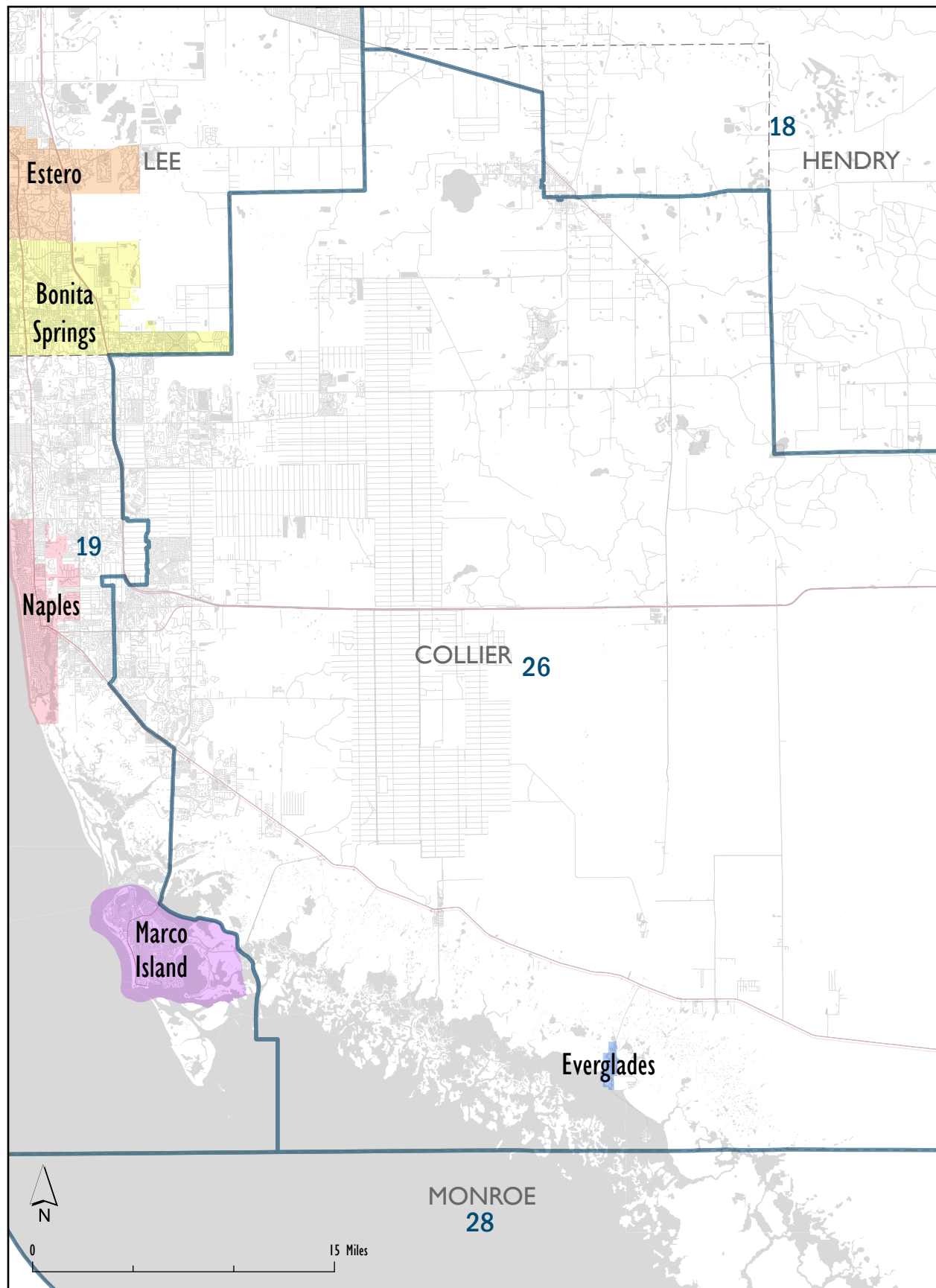




Map 26: Congressional District 26 in Miami-Dade County – Municipalities and Geographical Features

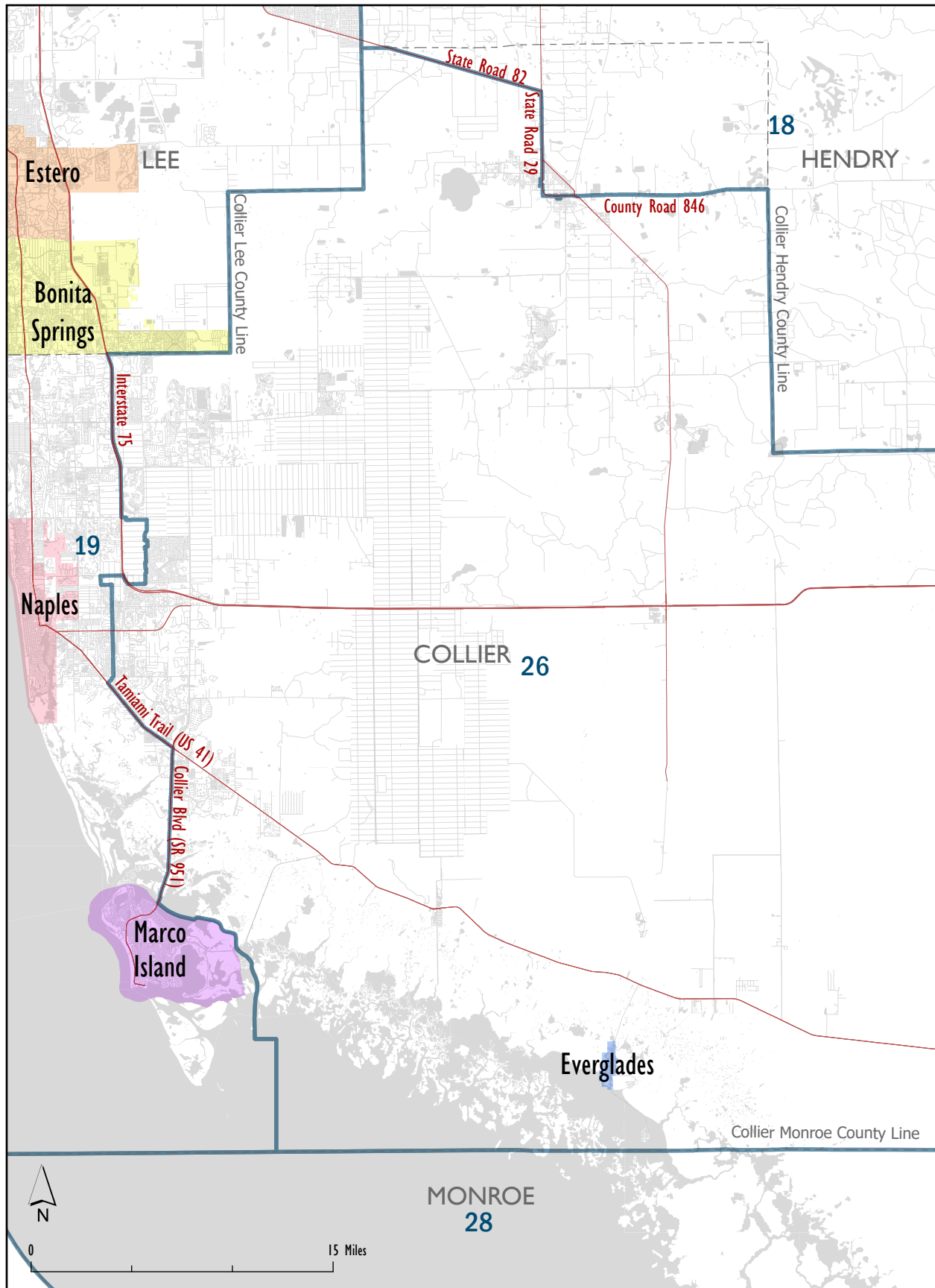


Map 27: Congressional District 26 in Collier County – Geographical Features



Map 28: Congressional District 26 in Collier County – Municipalities





Map 29: Congressional District 26 in Collier County – Municipalities and Geographical Features